
















Standard: SS6G9 Explain the impact of location, climate, natural resources, and population distribution on Europe.

EQ: How does the climates, location, and natural resources of an area impact their ability to produce various products?

 <p>Major Cities</p>	<p>Germany </p> <p>Climate Zones</p>	 <p>Major Cities</p>	<p>Italy </p> <p>Climate Zones</p>
<p>Natural Resources</p> 		<p>Natural Resources</p> 	
 <p>Major Cities</p>	<p>Russia </p> <p>Climate Zones</p>	 <p>Major Cities</p>	<p>United Kingdom </p> <p>Climate Zones</p>
<p>Natural Resources</p> 		<p>Natural Resources</p> 	

Digging Deeper: What other things do these maps communicate to the reader? _____